

Welcome to Monterey!

















MONTEREY

Grab life by the moments.

SeeMonterey.com

Legend

-  Information
-  Tunnel 14'3"
-  Coastal Trail
-  Historical Building
-  Path of History
-  Parking
-  Covered Parking
-  RV Parking
-  Bus Parking
-  Transit Plaza (Bus)
-  Restrooms
-  One way traffic
-  Walk Bridge
-  Diving

Distance from Monterey Visitors Center

Approximate Mileage:

- 1.8 Monterey Bay Aquarium
- 2.0 Monterey County Fairgrounds
- 3.0 17-Mile Drive/Hwy 1 Entrance
- 3.0 Lovers Point/Pacific Grove
- 3.3 Monterey Regional Airport
- 4.7 Carmel Beach
- 7.9 Point Lobos State Reserve
- 8.7 Mazda Raceway Laguna Seca
- 10.3 Marina State Beach
- 16.5 Carmel Valley Village
- 18.8 National Steinbeck Center/Salinas
- 19 Bixby Bridge, Big Sur
- 36.5 Big Sur Village

Big Sur Scenic Drive is a 90 mile stretch of Hwy 1, south of Carmel/north of San Simeon.

New Monterey ~ Cannery Row



Downtown Monterey



Find inspiring ideas for "grabbing life by the moments" at www.seemonterey.com/things-to-do